


Class Room No 101



1037, Kapas Hera Extension, Kapas Hera, New Delhi, Delhi 110037, India

Latitude
28.5236959°

Longitude
77.074355°

Local 10:19:23 AM
GMT 04:49:23 AM

Altitude 179.7 meters
Saturday, 09-01-2021

Class Room No-102



1037, Kapas Hera Extension, Kapas Hera, New Delhi, Delhi 110037, India

Latitude
28.5237283°

Longitude
77.0746253°

Local 10:17:25 AM
GMT 04:47:25 AM

Altitude 178.6 meters
Saturday, 09-01-2021

Class Room No 103



1037, Kapas Hera Extension, Kapas Hera, New Delhi, Delhi 110037, India

Latitude
28.5234482°

Local 10:24:42 AM
GMT 04:54:42 AM

Longitude
77.0742942°

Altitude 177.7 meters
Saturday, 09-01-2021

Class Room No -104



1037, Kapas Hera Extension, Kapas Hera, New Delhi, Delhi 110037, India

Latitude

28.5235381°

Longitude

77.0743993°

Local 10:25:04 AM

GMT 04:55:04 AM

Altitude 177.7 meters

Saturday, 09-01-2021

Class Room No-201



1037, Kapas Hera Extension, Kapas Hera, New Delhi, Delhi 110037, India

Latitude
28.5238068°

Longitude
77.0743678°

Local 10:27:46 AM
GMT 04:57:46 AM

Altitude 179.7 meters
Saturday, 09-01-2021

Class Room No-202



1037, Kapas Hera Extension, Kapas Hera, New Delhi, Delhi 110037, India

Latitude
28.5238252°

Longitude
77.0745991°

Local 10:30:00 AM
GMT 05:00:00 AM

Altitude 177.7 meters
Saturday, 09-01-2021

Class Room No-203



1037, Kapas Hera Extension, Kapas Hera, New Delhi, Delhi 110037, India

Latitude
28.5238053°

Longitude
77.0746071°

Local 10:30:20 AM
GMT 05:00:20 AM

Altitude 177.7 meters
Saturday, 09-01-2021

Class Room No-204



1037, Kapas Hera Extension, Kapas Hera, New Delhi, Delhi 110037, India

Latitude
28.5234551°

Longitude
77.0742648°

Local 10:35:44 AM
GMT 05:05:44 AM

Altitude 177.7 meters
Saturday, 09-01-2021

Auditorium-Wing-A



1037, Kapas Hera Extension, Kapas Hera, New Delhi, Delhi 110037, India

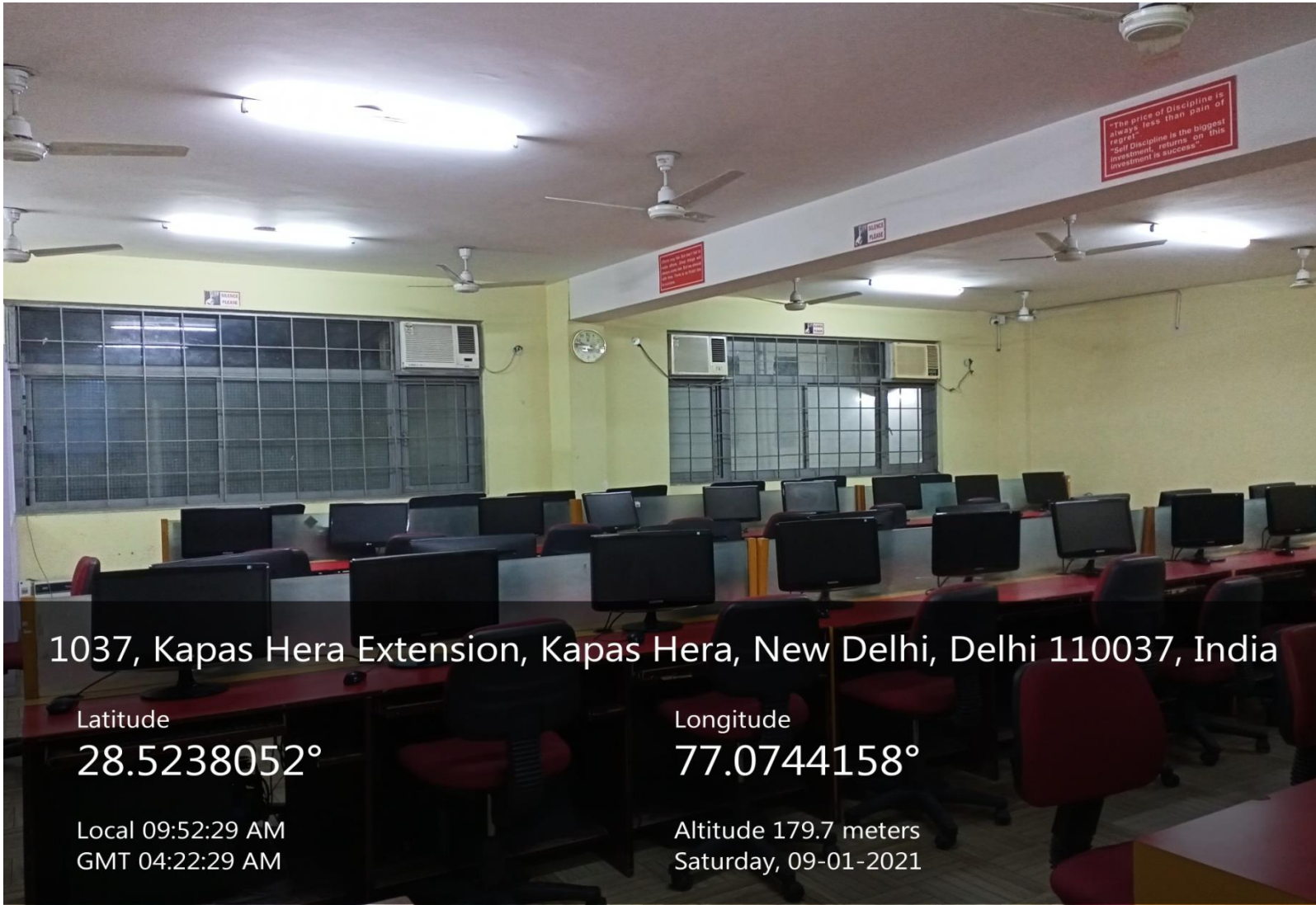
Latitude
28.5236376°

Longitude
77.0742406°

Local 10:48:44 AM
GMT 05:18:44 AM

Altitude 179.7 meters
Saturday, 09-01-2021

IT Lab-I



1037, Kapas Hera Extension, Kapas Hera, New Delhi, Delhi 110037, India

Latitude

28.5238052°

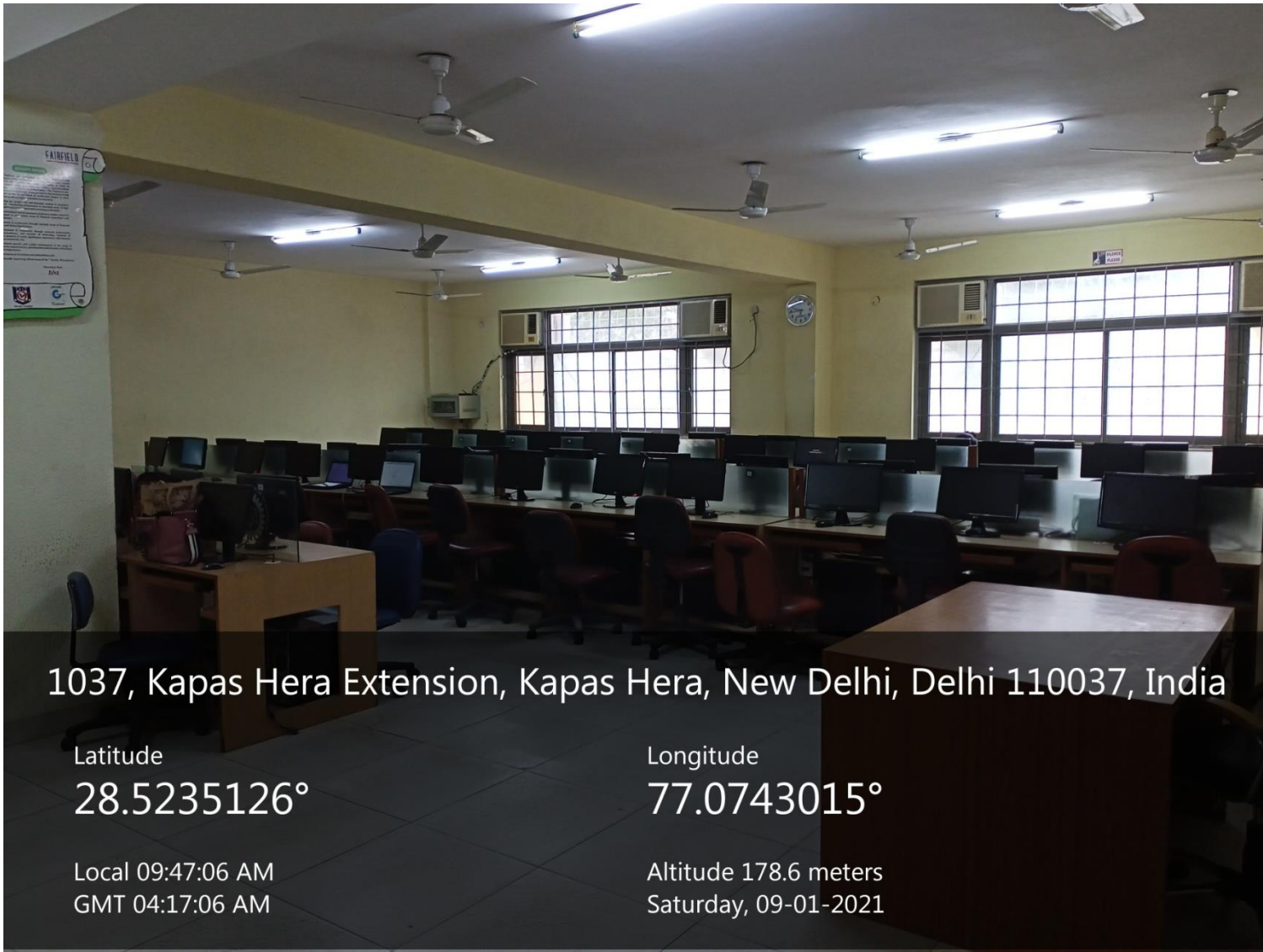
Longitude

77.0744158°

Local 09:52:29 AM
GMT 04:22:29 AM

Altitude 179.7 meters
Saturday, 09-01-2021

IT Lab-II



1037, Kapas Hera Extension, Kapas Hera, New Delhi, Delhi 110037, India

Latitude
28.5235126°

Longitude
77.0743015°

Local 09:47:06 AM
GMT 04:17:06 AM

Altitude 178.6 meters
Saturday, 09-01-2021

Multipurpose Hall-Wing - A



1037, Kapas Hera Extension, Kapas Hera, New Delhi, Delhi 110037, India

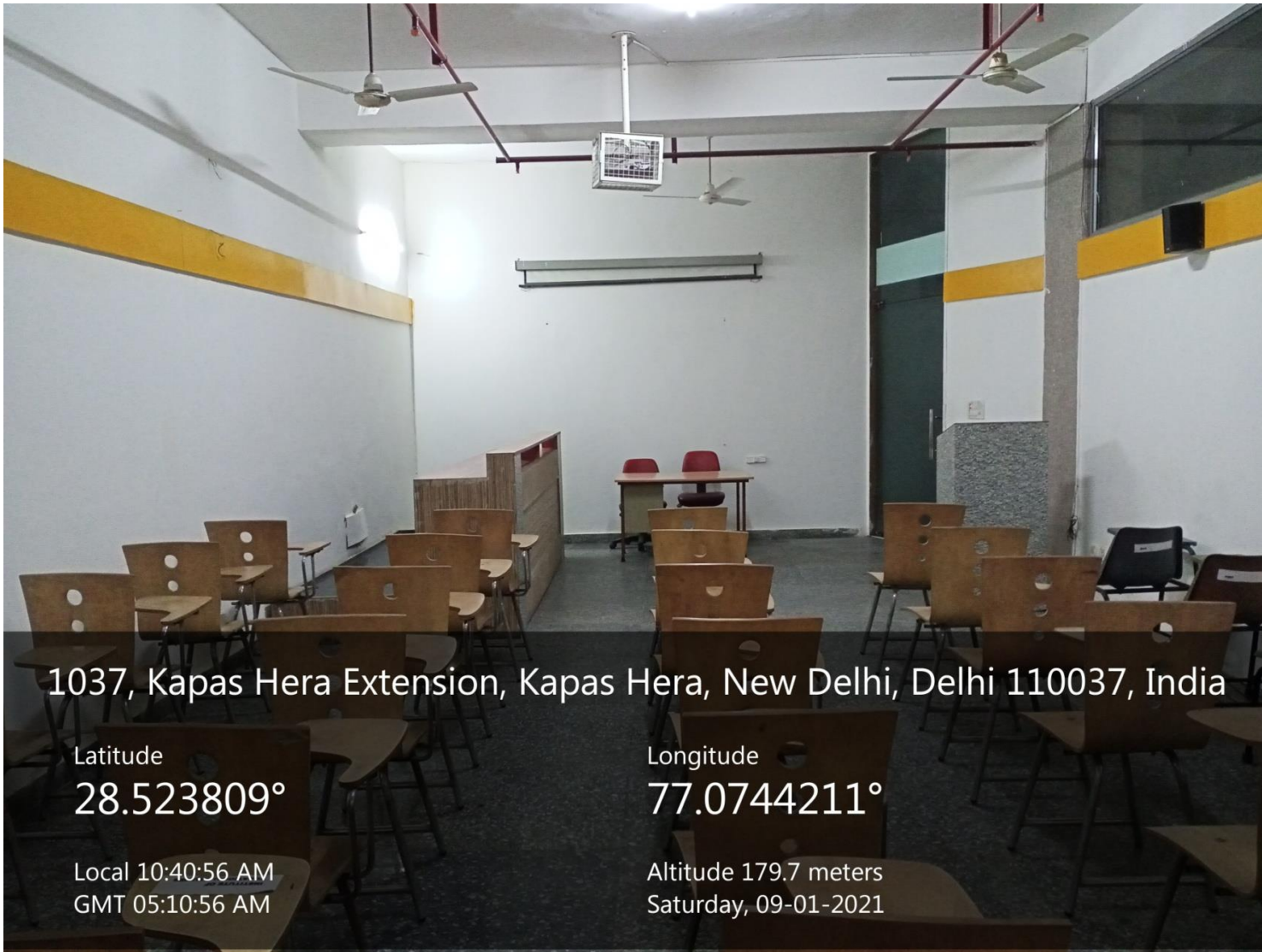
Latitude
28.5236422°

Longitude
77.0742685°

Local 10:46:13 AM
GMT 05:16:13 AM

Altitude 177.7 meters
Saturday, 09-01-2021

Seminar Hal



1037, Kapas Hera Extension, Kapas Hera, New Delhi, Delhi 110037, India

Latitude
28.523809°

Longitude
77.0744211°

Local 10:40:56 AM
GMT 05:10:56 AM

Altitude 179.7 meters
Saturday, 09-01-2021